












-  BEAUBIEN CREEK WATERCOURSE
-  BELLE RIVER WATERCOURSE
-  CRAPAUD CREEK WATERCOURSE
-  JEROME CREEK WATERCOURSE
-  LAKE DRAINAGE
-  SALT RIVER WATERCOURSE
-  SWAN CREEK WATERCOURSE
-  100-YEAR FLOODPLAIN
-  RIVERS
-  COUNTY DRAINS



CASCO TOWNSHIP
ST. CLAIR COUNTY, MICHIGAN

DRAINAGE

Sources: St. Clair County, MDEQ
Map Created March 10, 2015